

NoVA Families for Safe Streets Near Miss Survey Dashboard

Launching Spring 2021



Near Miss Survey

- ArcGIS Survey123 Integration
- Geographically locates each response by manual pin drop or address input
- Shareable by QR code or hyperlink



ArcGIS Survey123

Near Miss / Dangerous Locations Survey

Northern Virginia Families for Safe Streets (NoVA FSS), with chapters in Alexandria, Arlington and Fairfax, is identifying locations across all of Northern Virginia where pedestrians and cyclists have experienced near miss incidents and other dangers.

A near miss incident is an event in which a driver of a vehicle or a person walking, running, biking, or scooting had to suddenly stop, swerve or otherwise move to avoid a collision. A dangerous location is deemed dangerous to a person walking or biking.

This information will be reported anonymously to regional municipalities and other transportation focused organization to identify locations that would benefit from safety improvements but may have not been determined to be problem areas by traditional crash data sources.

We will also use the Near Miss data, when appropriate, for street safety advocacy efforts with policymakers.

Our goal is to improve safety for area residents, employees and visitors.

If you were involved in a crash, please report it to local law enforcement

I was...*

-Please Select-

Date of Near Miss*

3/24/2021

Time of Near Miss

hh:mm

Reporting Behavior of a...*

-Please Select-

Alexandria Families for Safe Streets Dashboard

Sort by Risky Behavior Actor

All

Sort By Who Experienced a Near Miss

All

Sort by Near Miss Date

3/24/2021

Sort By Weather Condition

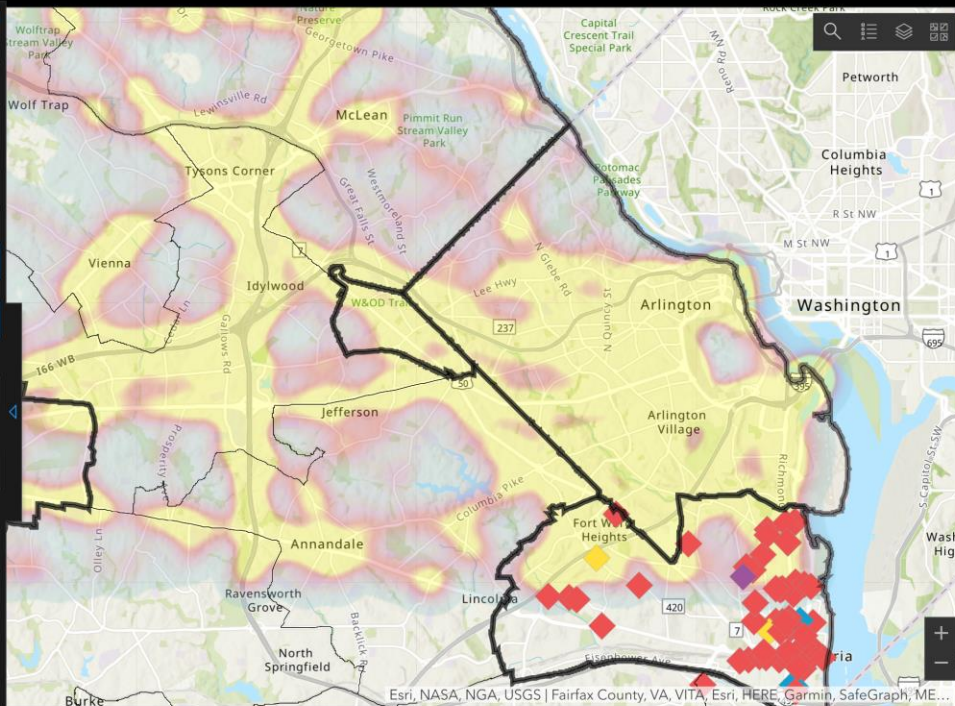
All

Sort by Nature of Incident

All Incident Types

Sort by Location Details

All



Pedestrians Injured by Vehicles In Northern Virginia Since 2013

3,933

VDOT Traffic Engineering Division Highway Safety Section, Virginia Department of Motor Vehicles

Last update: a few seconds ago

Reported Near Miss Incidents

76

76 near miss incidents have been reported in Northern Virginia through NoVA Families for Safe Street's Near Miss Survey

Last update: a few seconds ago

Pedestrians Killed by Vehicles in Northern Virginia Since 2013

190

Source: VDOT Traffic Engineering Division Highway Safety Section, Virginia Department of Motor Vehicles

Last update: a few seconds ago

or Safe Streets Near Miss Incident Dashboard, a repository for recorded near miss incident locations and details in the Northern Virginia region from our Near Miss Survey.

miss incident with a vehicle in your community? Report it in our Near Miss Survey to add it to the map. This information will help inform local and state elected officials about dangerous corridors and help make our

Alexandria Families for Safe Streets Dashboard

Sort by Risky Behavior Actor

All

Sort By Who Experienced a Near Miss

All

Sort by Near Miss Date



3/24/2021



Sort By Weather Condition

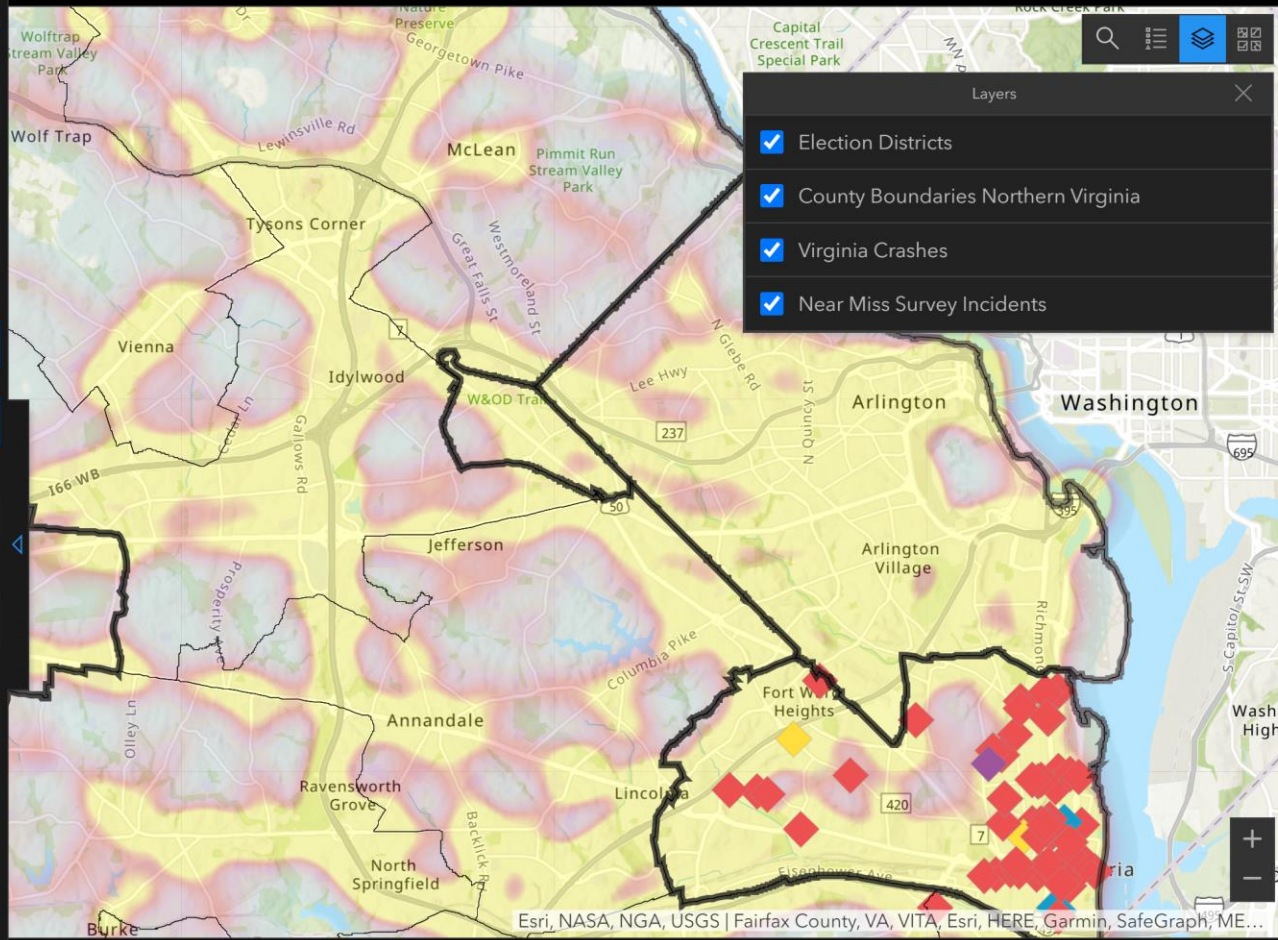
All

Sort by Nature of Incident

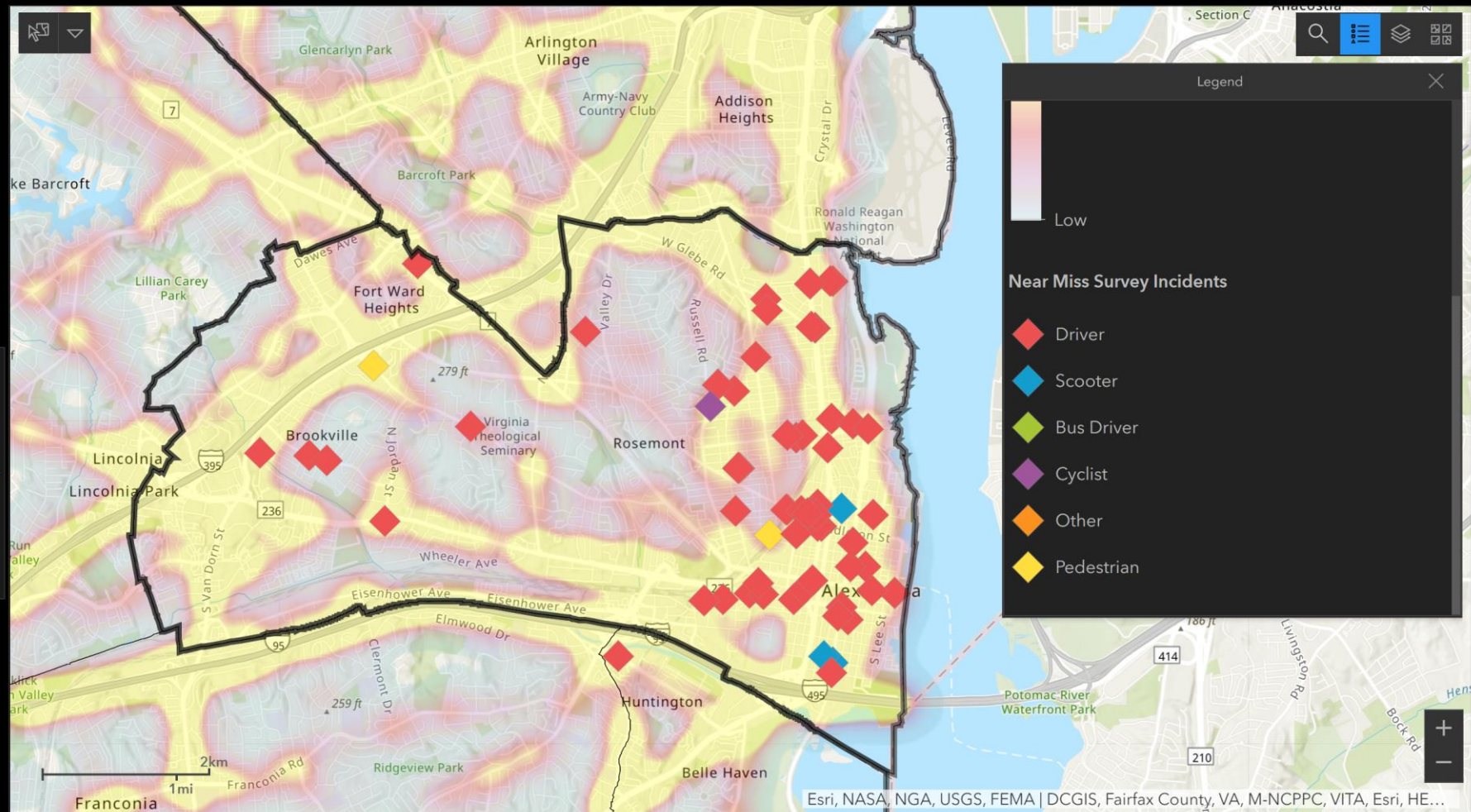
All Incident Types

Sort by Location Details

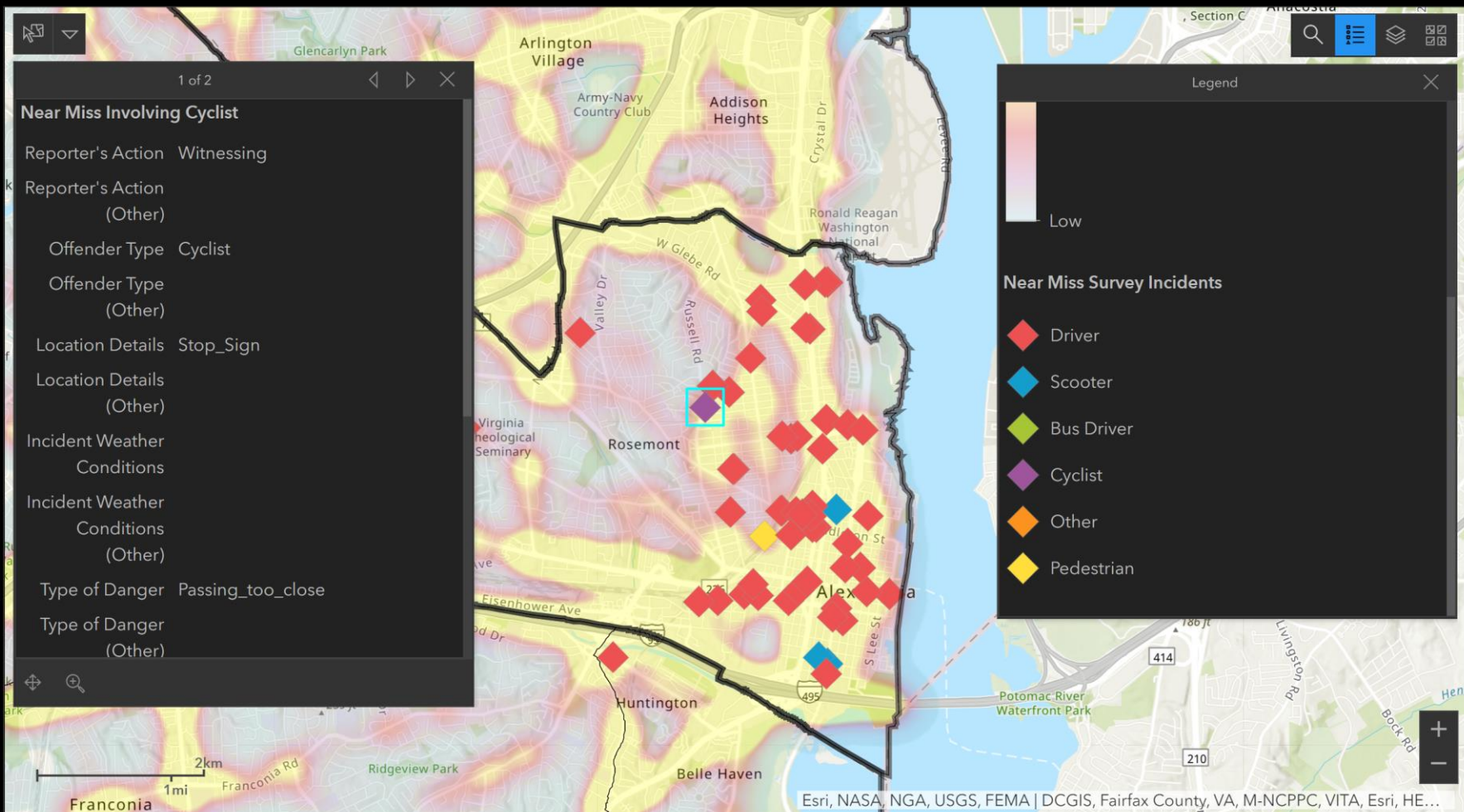
All



Alexandria Families for Safe Streets Dashboard



Alexandria Families for Safe Streets Dashboard



Alexandria Families for Safe Streets Dashboard

Sort by Risky Behavior Actor

Scooter

Sort By Who Experienced a Near Miss

All

Sort by Near Miss Date

3/24/2021

Sort By Weather Condition

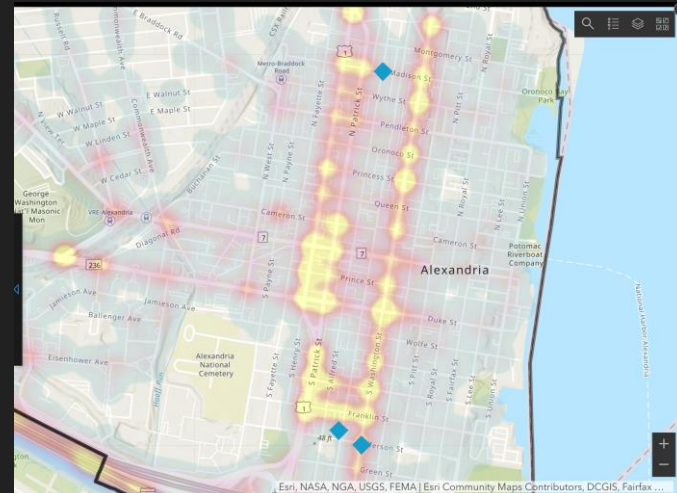
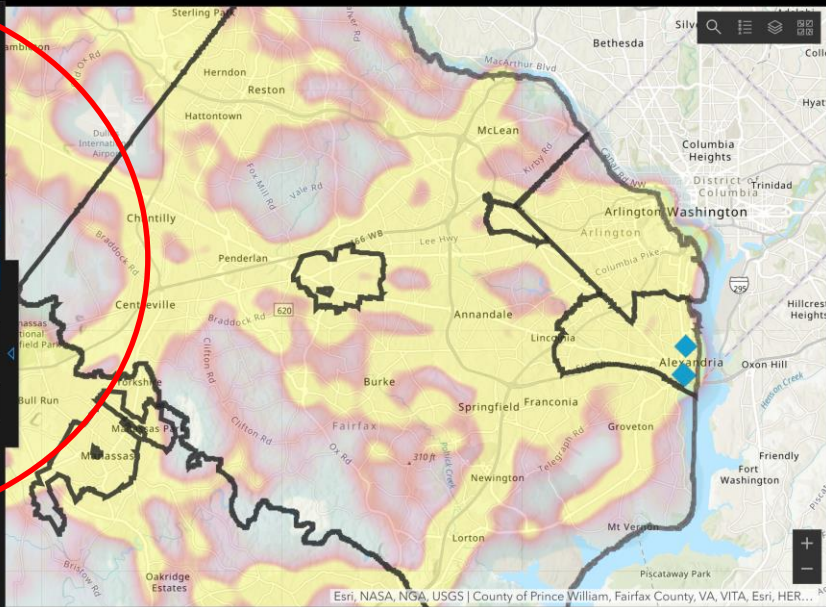
All

Sort by Nature of Incident

All Incident Types

Sort by Location Details

All



Alexandria Families for Safe Streets Dashboard

Sort by Risky Behavior Actor

All

Sort By Who Experienced a Near Miss

All

Sort by Near Miss Date

12/1/2019



12/31/2019



Sort By Weather Condition

All

Sort by Nature of Incident

All Incident Types

Sort by Location Details

All

